




Quick Guide courtesy of County of Los Angeles

QUICK GUIDE TO EAGLE SPRINGS FIRE ROAD

SANTA MONICA MOUNTAINS NATIONAL RECREATION AREA



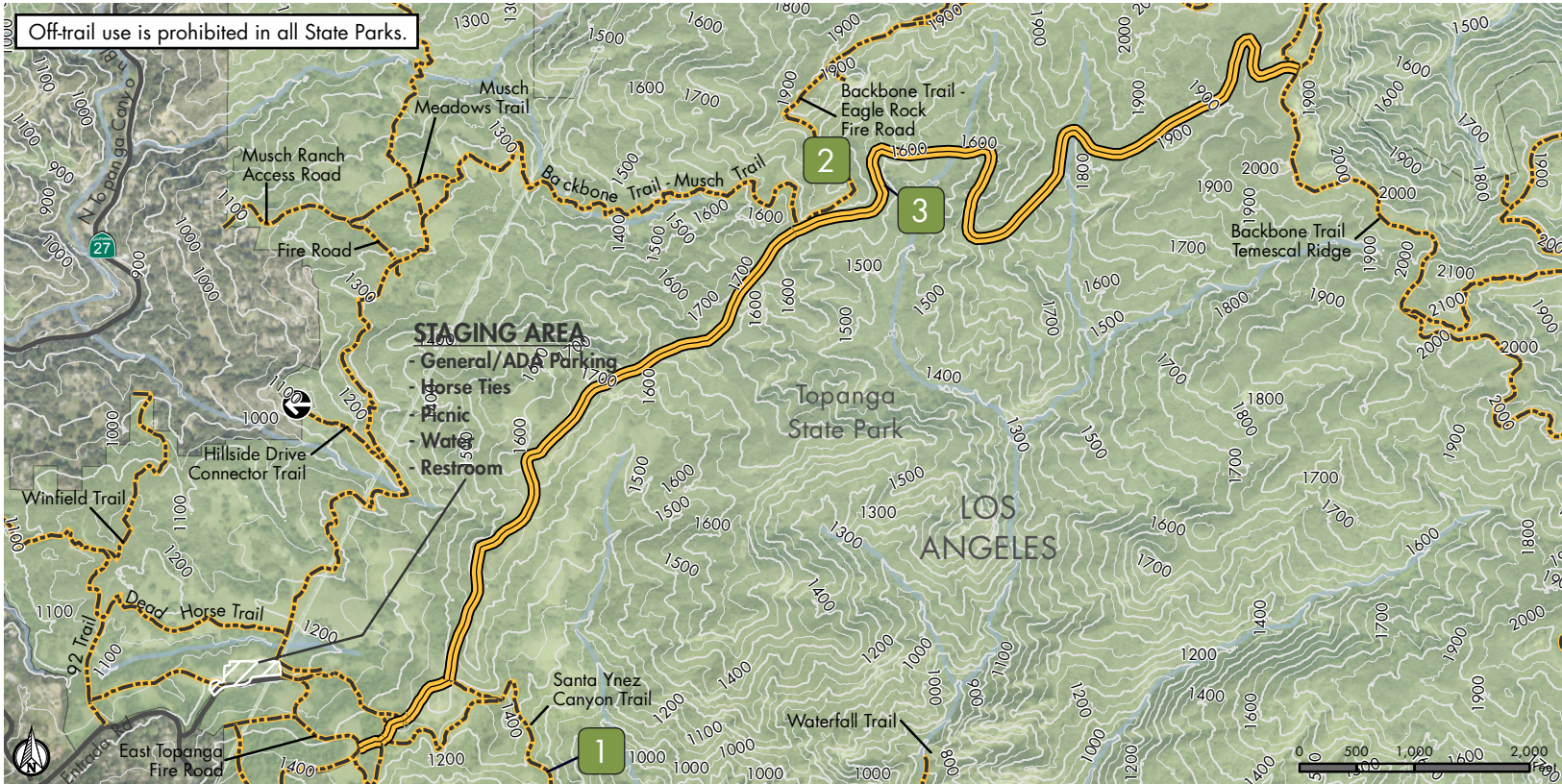
TOPANGA STATE PARK

Length: 2.5 miles

Elevation Gain: 653 feet

DESCRIPTION: Access this trail by walking east from the Trippet Ranch parking lot. This wide dirt road follows along the ridge above Topanga Canyon, offering views in both directions. It's a great hike for groups and families. Connect with the Musch Trail to complete a 4.5 mile loop from Trippet Ranch. Continue on to Eagle Rock Fire Road to reach Eagle Rock, a high point with 360° views of the valley to Palos Verdes.

DIRECTIONS: From the PCH, travel north on Topanga Canyon Blvd. Turn right on Entrada Rd. Keep to the left at every opportunity until the park's main parking lot (about 1 mile). From the 101, exit at Topanga Canyon Blvd, drive south to Entrada Rd and turn left into the park's main parking lot.



Off-trail use is prohibited in all State Parks.

Access & Features

- Trail Access Point

Trail Type

- Trail Road (unpaved)
- Public Parkland and Other Protected Open Space

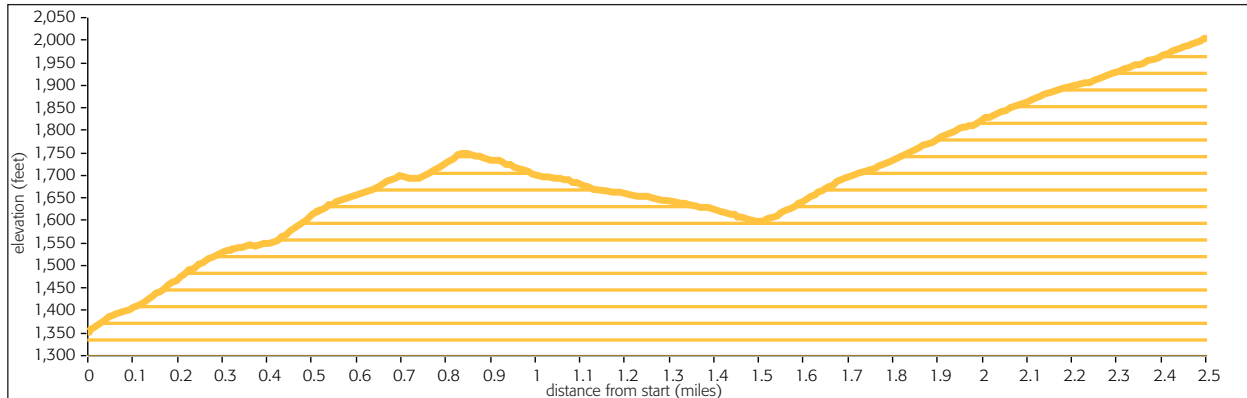


photo credit: Steve Matsuda



photo credit: Steve Matsuda



photo credit: Steve Matsuda

QUICKGUIDE INFORMATION

COURTESY OF THE COUNTY OF LOS ANGELES | DEPARTMENT OF PARKS AND RECREATION

SAFETY FIRST



In case of **EMERGENCY** dial 911.

For non-emergencies on County trails call the Los Angeles County Sheriff's Parks Bureau Dispatch at (800) 834-0064.

HAZARDS ON THE TRAIL



Rattlesnakes occasionally sun themselves in the middle of the trail. If encountered, keep your distance and allow space for the snake to retreat.



Poison oak can be identified by groups of 3 leaves going up the branch. It's best avoided by staying on the trail and wearing long pants and long-sleeved shirts to prevent contact with skin.



Ticks are most often found in shaded, grassy areas off the beaten path. Stick to established trails and wear long pants to avoid contact. Check for ticks frequently, especially the scalp, waist and other dark places where they can hide.

SHARE THE TRAIL



When trail conditions require a right of way for safe passage, **equestrian users have the primary right of way, hikers next and then mountain bikers**. When trail conditions allow and when there is width to safely pass, common courtesy should prevail for all users. Stand to one side of the trail and allow them to pass. When in a group, avoid blocking the trail. **Mountain bikers yield to all trail users**. Anticipate other trail users as you ride around corners. Mountain bikers traveling downhill must yield to all users, including other mountain bikers, headed uphill. In general, make each pass a safe and courteous one.

WHAT TO BRING

- ✓ Water for you and your animal(s)
- ✓ Trail map
- ✓ High energy snacks
- ✓ Waste bags for your dog
- ✓ First aid kit
- ✓ Extra clothing
- ✓ Sunglasses/hat
- ✓ Sunscreen
- ✓ Insect repellent
- ✓ Trekking poles (optional)
- ✓ Flashlight (optional)

ADDITIONAL RESOURCES

For information visit trails.lacounty.gov or any of our partners' websites at nps.gov, parks.ca.gov, smmc.ca.gov, lamountains.com, or rmc.ca.gov. Visitor Center for Santa Monica Mountains National Recreation Area, (805) 370-2300

MAP DISCLAIMER

This map was created for informational purposes only. Reasonable effort has been made to ensure the accuracy of the maps, images, and data provided; nevertheless, some information may not be accurate.